

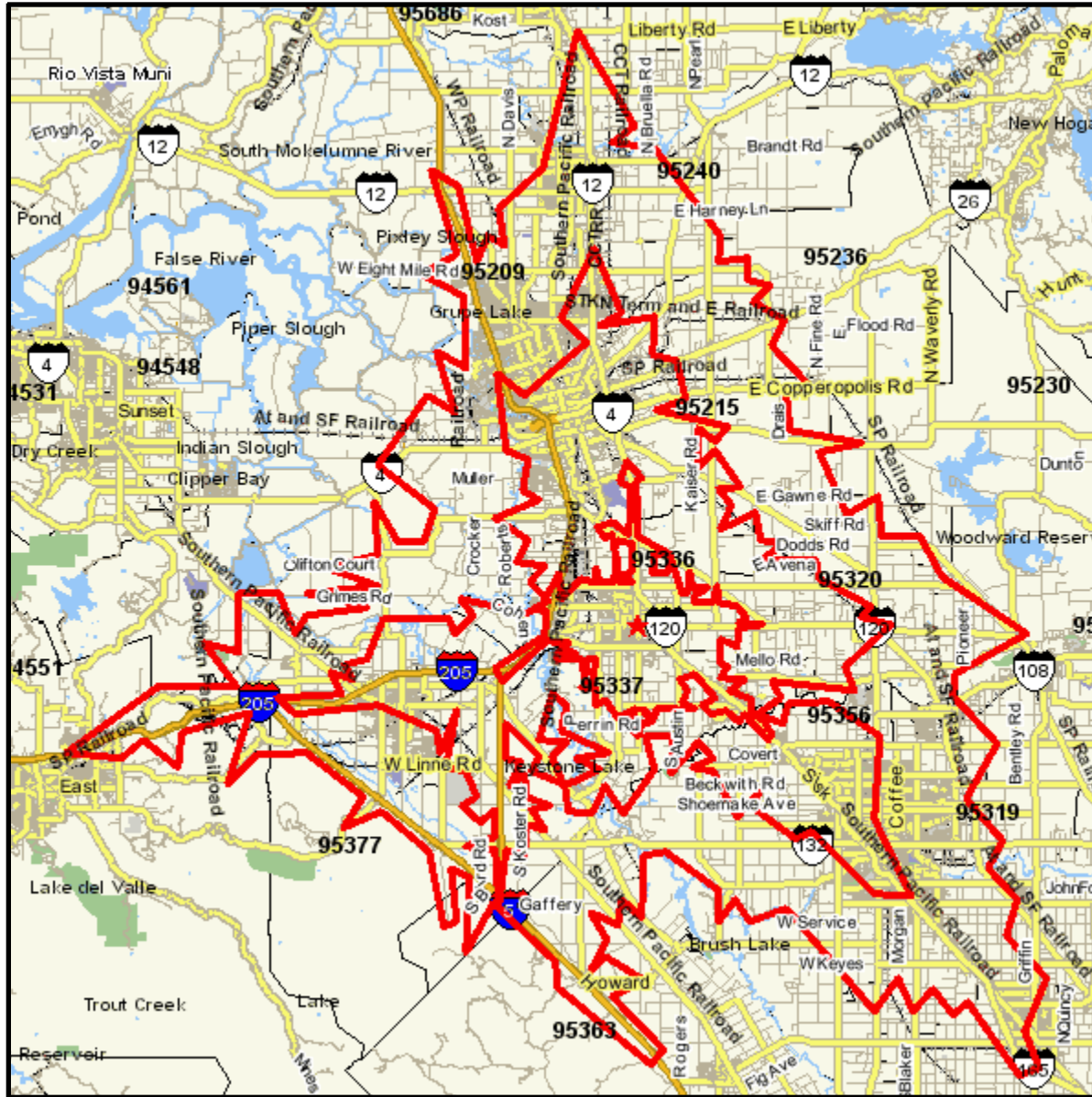


# Area Map

Prepared For: City of Manteca - Community Development  
Project Code: 3305073

Order #: 966535122  
Site: 01

E YOSEMITE AVE AT N MAIN ST  
MANTECA, CA 95336  
Coord: 37.797400, -121.216400  
Polygon - See Appendix for Points



# Area Map

Prepared For: City of Manteca - Community Development  
Project Code: 3305073

Order #: 966535122  
Site: 01

## Appendix: Area Listing

### Area Name:

E YOSEMITE AVE AT N MAIN ST, MANTECA, CA 95336

Type: Drive Time 1: 10 Minute(s)

### Polygon Points:

37.714901	-121.095375	37.733299	-121.116714	37.728146	-121.122604	37.735504	-121.133644
37.732563	-121.148354	37.739922	-121.155716	37.745808	-121.144676	37.761997	-121.163811
37.758316	-121.176323	37.750957	-121.168961	37.741394	-121.175583	37.736977	-121.163071
37.736977	-121.175583	37.729618	-121.177055	37.736977	-121.180733	37.736977	-121.198395
37.731091	-121.199867	37.736977	-121.212372	37.728146	-121.202072	37.725941	-121.212372
37.716373	-121.216057	37.724468	-121.223412	37.736977	-121.217529	37.730354	-121.234451
37.744335	-121.245491	37.739922	-121.254318	37.752430	-121.254318	37.753166	-121.268303
37.756107	-121.257996	37.773769	-121.254318	37.773033	-121.263145	37.759052	-121.264618
37.773033	-121.268303	37.773033	-121.291107	37.778183	-121.290375	37.777447	-121.272713
37.781128	-121.287430	37.785542	-121.280807	37.787014	-121.300674	37.756844	-121.340408
37.766411	-121.348503	37.790695	-121.302887	37.807617	-121.299942	37.809090	-121.307297
37.836315	-121.288170	37.817184	-121.286697	37.831902	-121.267563	37.828957	-121.256523
37.840733	-121.255051	37.828957	-121.250641	37.828957	-121.238129	37.851032	-121.235184
37.828957	-121.232979	37.828957	-121.220467	37.834843	-121.229301	37.837788	-121.220467
37.858391	-121.221207	37.860600	-121.234451	37.853977	-121.238129	37.864277	-121.239601
37.861336	-121.246964	37.870163	-121.252113	37.873844	-121.239601	37.864277	-121.224884
37.898861	-121.222679	37.903278	-121.232246	37.918732	-121.225624	37.906219	-121.211639
37.903278	-121.217529	37.863541	-121.216057	37.849560	-121.185883	37.851032	-121.199867
37.836315	-121.201340	37.836315	-121.188095	37.847355	-121.184410	37.821598	-121.175583
37.821598	-121.168961	37.837051	-121.168228	37.825279	-121.164543	37.826015	-121.150566
37.820862	-121.163811	37.814240	-121.163811	37.814240	-121.146149	37.827484	-121.142471
37.814240	-121.140999	37.812767	-121.124077	37.803940	-121.115982	37.800259	-121.122604
37.798786	-121.100525	37.795845	-121.122604	37.782600	-121.123337	37.788486	-121.138794



# Area Map

Prepared For: City of Manteca - Community Development  
Project Code: 3305073

Order #: 966535122  
Site: 01

## Appendix: Area Listing

37.770824	-121.139526	37.767883	-121.132172	37.759789	-121.139526	37.758316	-121.117455
37.750221	-121.130699	37.744335	-121.110092	37.734035	-121.110832	37.728146	-121.098320
37.717846	-121.090965	37.714901	-121.095375	37.734035	-121.110832	37.728146	-121.098320

### Area Name:

E YOSEMITE AVE AT N MAIN ST, MANTECA, CA 95336

Type: Drive Time 2: 20 Minute(s)

### Polygon Points:

37.592865	-121.344955	37.633537	-121.348083	37.636665	-121.374680	37.642921	-121.348083
37.663261	-121.348083	37.653873	-121.362167	37.666389	-121.377808	37.672646	-121.365295
37.691418	-121.374680	37.694546	-121.393456	37.735222	-121.384064	37.705498	-121.399712
37.721142	-121.402840	37.739914	-121.456024	37.733654	-121.532677	37.744606	-121.549889
37.747734	-121.490440	37.763378	-121.501396	37.758686	-121.481056	37.769634	-121.487312
37.772766	-121.466980	37.802486	-121.451332	37.802486	-121.390327	37.791538	-121.385628
37.805614	-121.368423	37.818130	-121.380936	37.807178	-121.319931	37.816566	-121.299591
37.829082	-121.315231	37.841595	-121.302719	37.844727	-121.327751	37.860367	-121.316795
37.876011	-121.348083	37.890091	-121.307411	37.896347	-121.323059	37.919815	-121.316795
37.926071	-121.337135	37.982388	-121.346519	37.966743	-121.321495	38.005852	-121.263611
38.023060	-121.287079	38.073120	-121.255791	38.026192	-121.230759	38.016804	-121.251099
38.024628	-121.199471	37.996468	-121.202599	37.991776	-121.179138	37.963615	-121.171310
37.955795	-121.197906	37.943279	-121.132202	37.932327	-121.144722	37.941715	-121.160362
37.913555	-121.158798	37.926071	-121.144722	37.899479	-121.119690	37.897915	-121.141594
37.885399	-121.129074	37.868191	-121.140030	37.880707	-121.107178	37.860367	-121.102486
37.857239	-121.082146	37.846291	-121.102486	37.846291	-121.050858	37.832211	-121.047729
37.811874	-121.000801	37.804050	-121.008621	37.799358	-120.982025	37.768070	-121.024261
37.750862	-121.014877	37.757122	-121.091530	37.744606	-121.083710	37.733654	-121.105614
37.725834	-121.082146	37.741478	-121.075890	37.743042	-121.038345	37.716446	-120.991409



# Area Map

Prepared For: City of Manteca - Community Development  
Project Code: 3305073

Order #: 966535122  
Site: 01

## Appendix: Area Listing

37.657001	-120.996109	37.600685	-120.963257	37.602249	-120.996109	37.647617	-121.053986
37.641357	-121.069633	37.664825	-121.108742	37.677338	-121.104050	37.658566	-121.124382
37.691418	-121.146286	37.694546	-121.165054	37.700806	-121.146286	37.713318	-121.158798
37.689854	-121.185394	37.716446	-121.183830	37.716446	-121.208862	37.692982	-121.201035
37.660130	-121.229195	37.680470	-121.246407	37.660130	-121.257355	37.661694	-121.280815
37.680470	-121.283951	37.692982	-121.251099	37.700806	-121.272995	37.705498	-121.243271
37.721142	-121.287079	37.739914	-121.282387	37.747734	-121.294899	37.714882	-121.307411
37.713318	-121.282387	37.702370	-121.294899	37.682034	-121.285515	37.691418	-121.313667
37.702370	-121.307411	37.725834	-121.337135	37.700806	-121.337135	37.697674	-121.324623
37.680470	-121.334007	37.688290	-121.321495	37.672646	-121.318367	37.666389	-121.296463
37.663261	-121.313667	37.649181	-121.302719	37.652309	-121.318367	37.630409	-121.321495
37.633537	-121.337135	37.592865	-121.344955	37.652309	-121.318367	37.630409	-121.321495

### Area Name:

E YOSEMITE AVE AT N MAIN ST, MANTECA, CA 95336

Type: Drive Time 3: 30 Minute(s)

### Polygon Points:

37.469761	-120.862259	37.522369	-120.910294	37.513222	-120.924011	37.531521	-120.942314
37.515507	-120.960609	37.540668	-120.974335	37.515507	-120.997208	37.590988	-121.077263
37.581841	-121.111572	37.597851	-121.125298	37.581841	-121.141304	37.604713	-121.141304
37.632160	-121.189339	37.629871	-121.209923	37.584126	-121.212212	37.597851	-121.230507
37.579552	-121.235085	37.588699	-121.260246	37.568115	-121.244232	37.545242	-121.260246
37.556679	-121.246521	37.538380	-121.209923	37.526943	-121.239655	37.488060	-121.191628
37.476624	-121.203064	37.533806	-121.289978	37.552105	-121.292267	37.595562	-121.349449
37.558968	-121.374611	37.613861	-121.372322	37.620724	-121.388329	37.581841	-121.383759
37.577263	-121.395195	37.632160	-121.408913	37.661892	-121.452377	37.650459	-121.488968
37.673328	-121.470673	37.705353	-121.523277	37.703064	-121.569023	37.682480	-121.596474



# Area Map

Prepared For: City of Manteca - Community Development  
Project Code: 3305073

Order #: 966535122  
Site: 01

## Appendix: Area Listing

37.735088	-121.575890	37.719074	-121.637642	37.693916	-121.642220	37.714500	-121.674240
37.700779	-121.694824	37.705353	-121.745148	37.753384	-121.660515	37.753384	-121.587326
37.785408	-121.617058	37.778545	-121.585037	37.822002	-121.585037	37.822002	-121.548439
37.792267	-121.532433	37.805992	-121.523277	37.810566	-121.466095	37.822002	-121.523277
37.826576	-121.456947	37.840302	-121.504982	37.849449	-121.456947	37.888332	-121.459236
37.858601	-121.438652	37.858601	-121.413490	37.883759	-121.404343	37.915783	-121.456947
37.966103	-121.411201	37.954666	-121.386047	37.998123	-121.402054	37.986687	-121.374611
38.039295	-121.376892	38.055305	-121.415779	38.069031	-121.383759	38.130787	-121.406631
38.119350	-121.381470	38.064453	-121.365456	38.082752	-121.354019	38.075890	-121.340302
38.103336	-121.344872	38.133072	-121.303703	38.233711	-121.271683	38.162807	-121.219070
38.151371	-121.239655	38.146797	-121.200775	38.082752	-121.139015	38.064453	-121.141304
38.066742	-121.113861	38.050732	-121.113861	38.046158	-121.093269	38.034721	-121.109283
38.020996	-121.079552	38.002697	-121.090988	37.975250	-121.058960	37.966103	-121.077263
37.940941	-121.074974	37.931793	-121.008644	37.924931	-121.047523	37.879185	-121.022369
37.892910	-120.992630	37.863174	-120.990341	37.863174	-120.953751	37.833439	-120.933167
37.792267	-120.855392	37.762535	-120.921730	37.746525	-120.924011	37.712215	-120.882843
37.671043	-120.912575	37.641308	-120.878265	37.620724	-120.891991	37.597851	-120.864548
37.570404	-120.873695	37.540668	-120.837097	37.501785	-120.857681	37.474339	-120.843956
37.469761	-120.862259	37.540668	-120.837097	37.501785	-120.857681	37.474339	-120.843956

